APPENDIX A

Technical details concerning archaeological sites recorded on Intermountain Antiquities Computer System (IMACS) forms and site location maps are on file at the Nevada State Museum, Carson City, where they are available for study by qualified researchers.

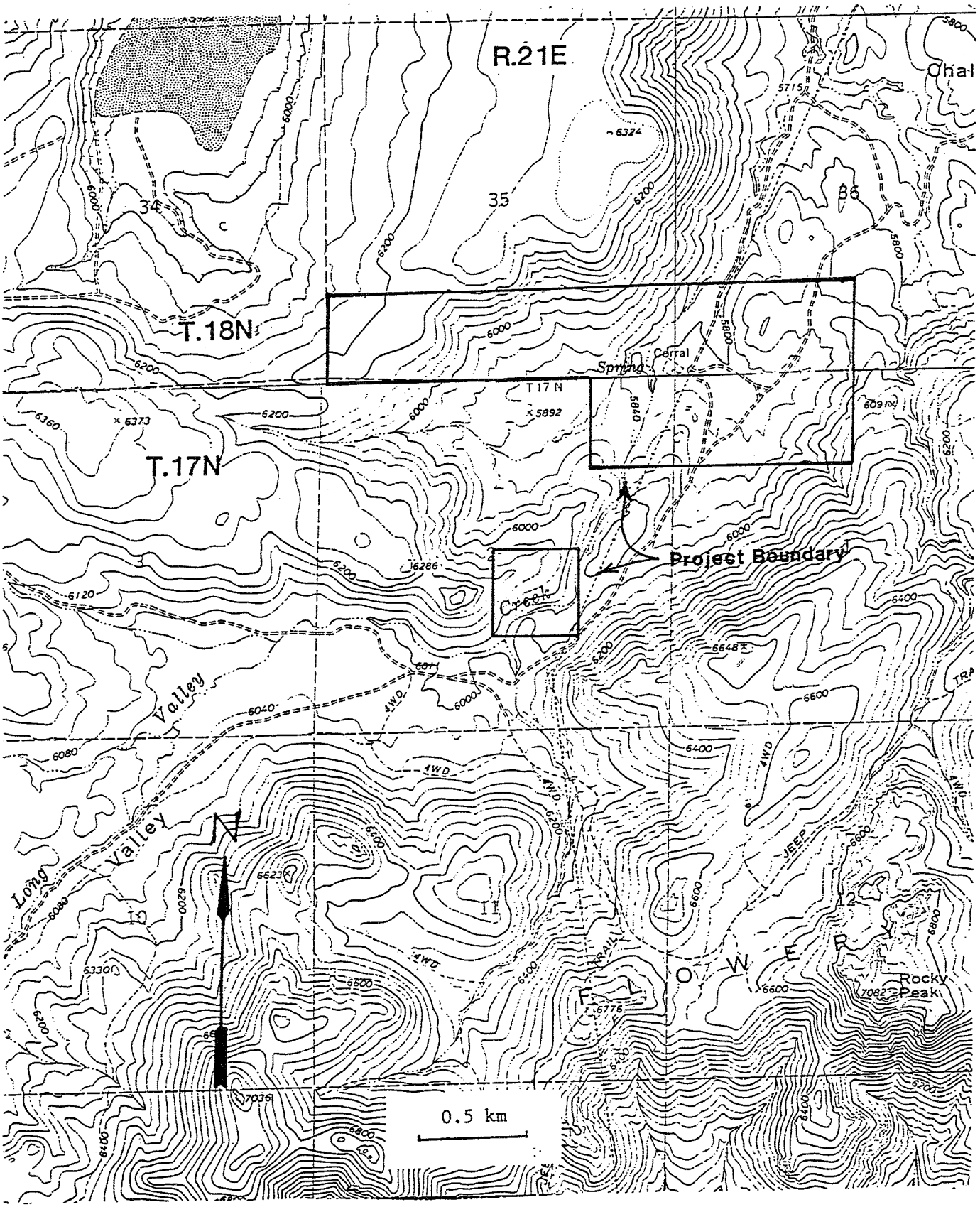

Figure 2. Boundaries of Cottonwood Spring Archaeological Survey. ARS Project 597. Base Map: USGS Flowery Peak and Chalk Hills 7.5'.

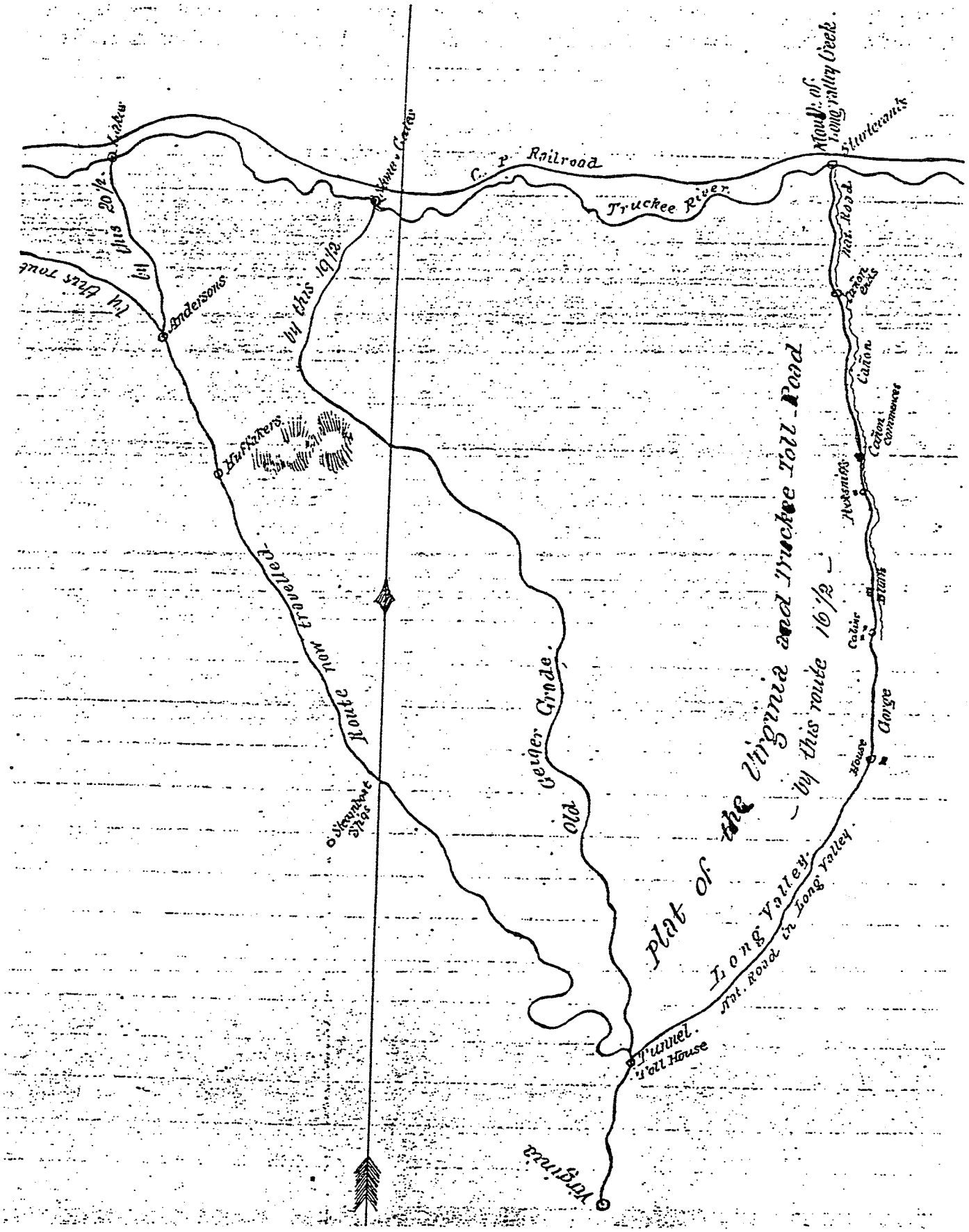

Figure 3. Plat of Proposed Virginia and Truckee Toll Road, 1866. Ms. on file, Storey County Recorder's Office, SCR Mine Locations Book A, p. 404.

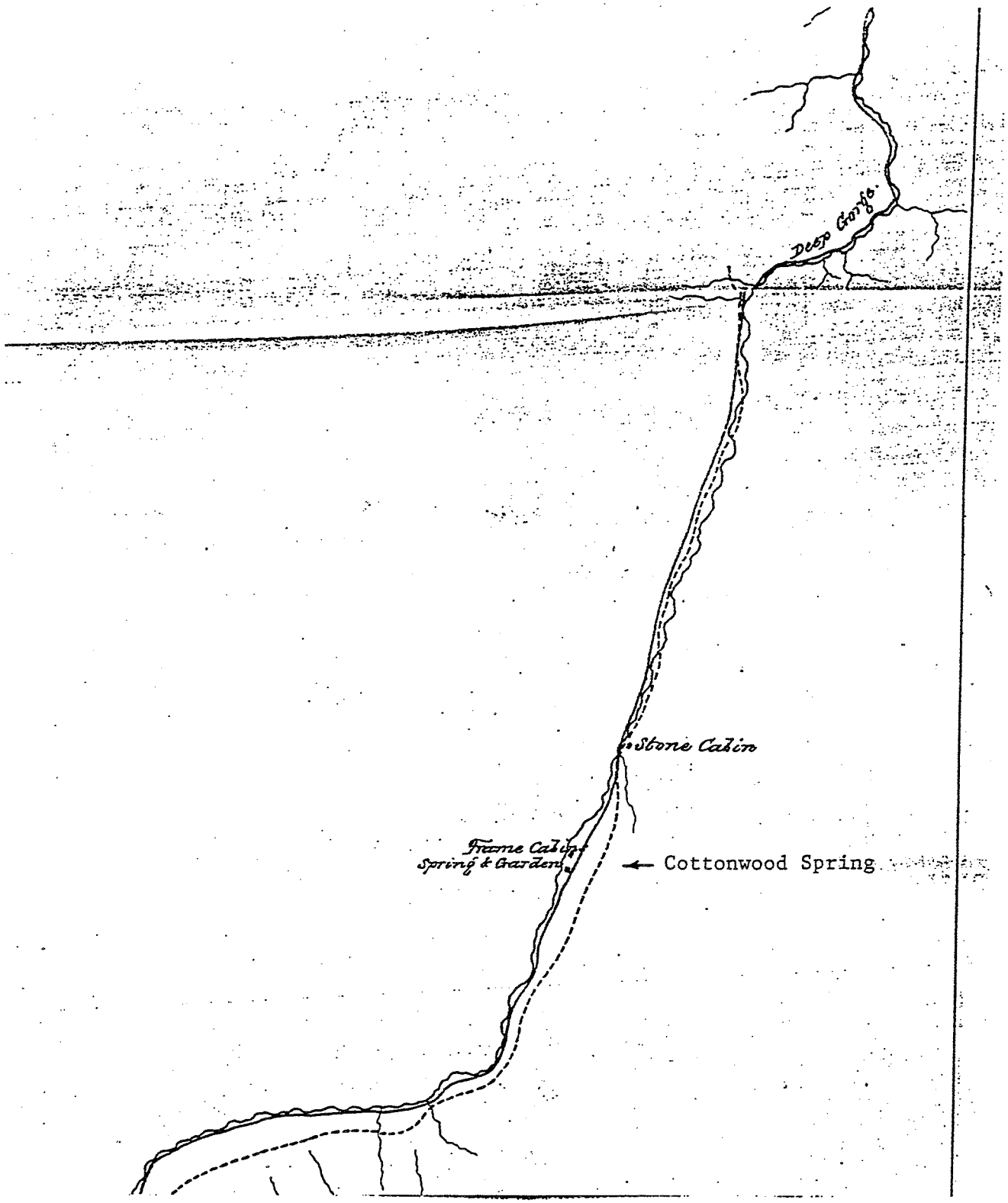

re 4. Portion of the Plat of the Proposed Route of the Virginia and Truckee Railroad via Long Valley, 1867. Ms. on file, Storey County Recorder's Office, SCR Mine Locations Book A, p. 413.

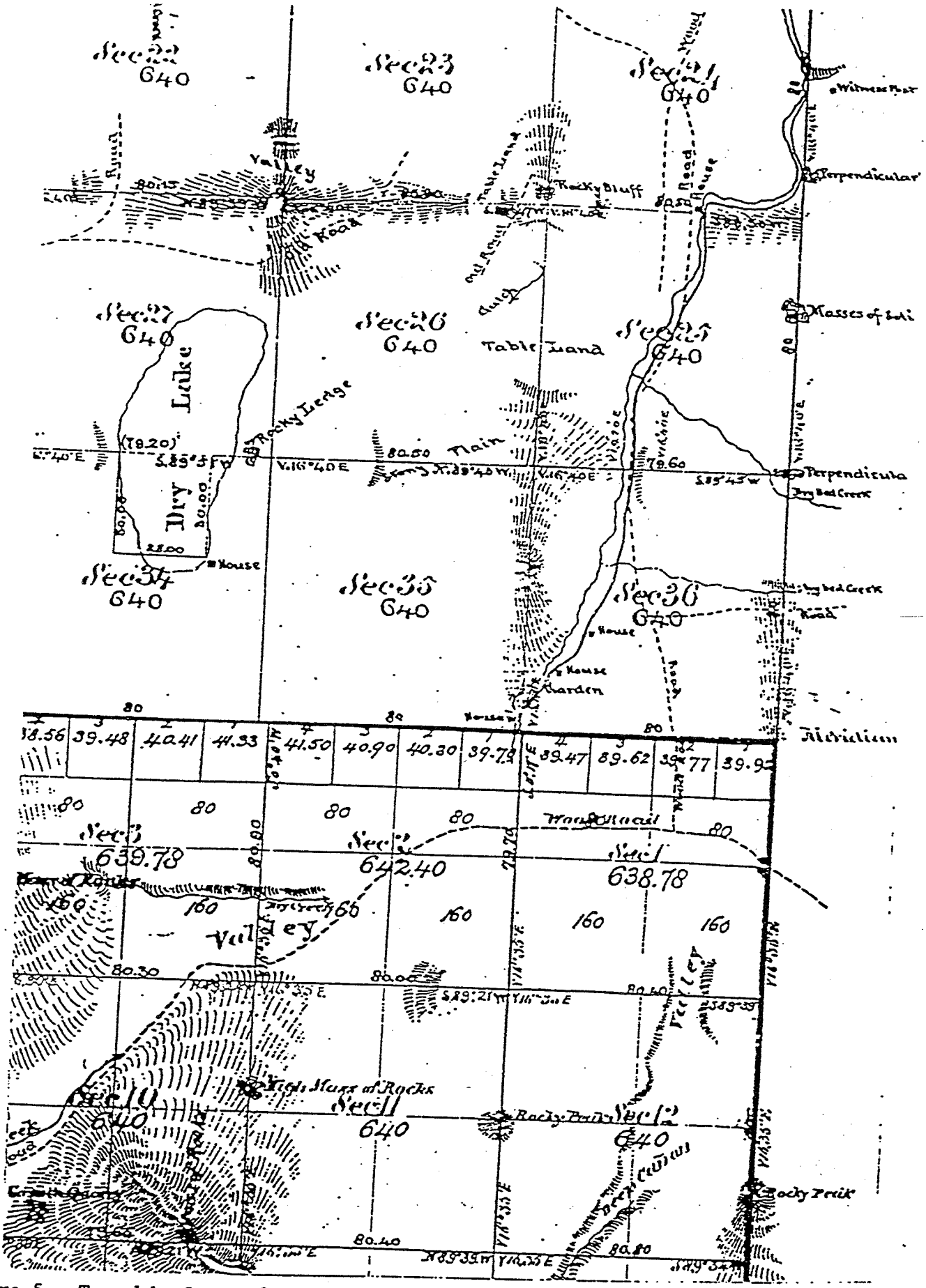

Figure 5. Township Survey by R. R. W. Norris in 1867. From microfilm on file, Bureau of Land Management, Nevada State Office, Reno.



Figure 6. Plat of the Virginia and Truckee River Toll Road, 1871. Ms. on file, Storey County Recorder's Office, SCR Mine Locations Book A, p. 463.

CHALK HILLS RANCH 26St12

Key to map symbols

Rock Wall or Fence

Wood or Wire Fence

Trash Dump

Dam

Terrace Edge

Slope

Road

Spring

Pipeline

Ephemeral Drainage

Flowing Stream

c Selected Cottonwood Tree

x Willow Tree

12 Archaeological Feature (See Text)

Figure 7. Historic Features at the Chalk Hills Ranch, 26St12 (Key, map on following page).

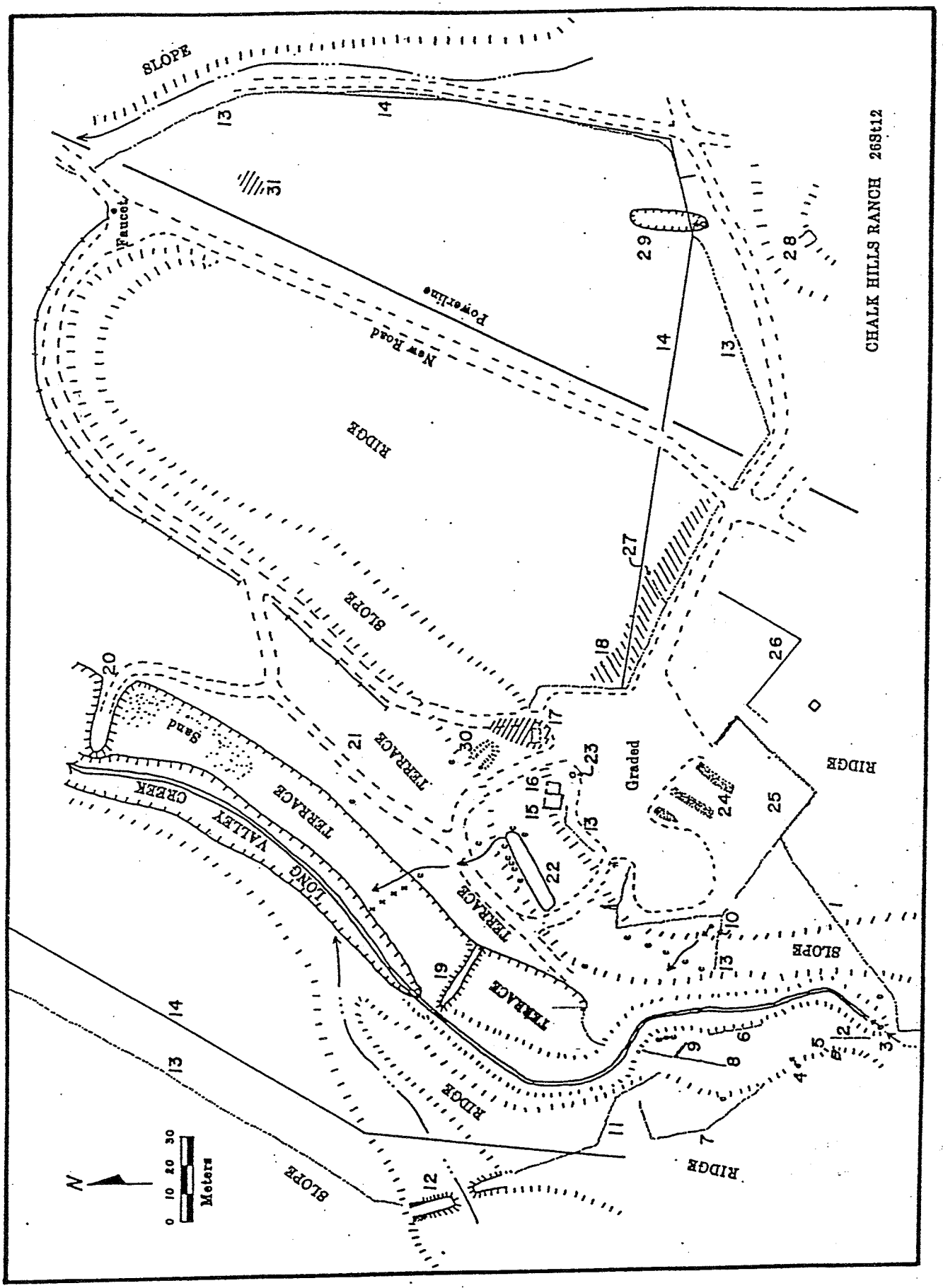

Figure 7. Historic Features at the Chalk Hills Ranch, 26St12.