





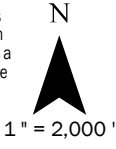


Legend

-  County Boundary
-  Parcel Boundary
- Street Centerline
-  State Route
-  Local Route
-  Dirt Road
-  Deed Polygon

The data contained herein does not represent survey delineation and should not be construed as a replacement for the authoritative source. No liability is assumed by Farr West Engineering as to the sufficiency or accuracy of the data.



Deeded Area

FARR WEST
ENGINEERING
5510 Longley Lane
Reno, NV 89511
(775) 851-4788
www.farrwestengineering.com