







Official Master Plan Map of Storey County Gold Hill, The Divide, American Flat

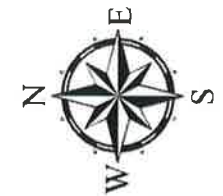
Adopted by Planning Commission
December 2024

Map 2 of 4



Land Use Designation

-  Historic Resource Interface
-  Industrial
-  Mixed-Use Commercial-Residential
-  Public Facilities (PF)
-  Residential
-  Transition



The data contained herein has been compiled on a Geographic Information System for the use of Storey County. The data does not represent survey delineation and should not be construed as a replacement for the authoritative source, plat maps, deeds, resurveys, etc. No liability is assumed by Storey County as to the sufficiency or accuracy of the data.

This is to certify that this is the Official Master
Plan Map of Storey County

 12-5-24
Jim Umbach
Storey County Planning Commission Chairperson Date

 12-5-24
Lyndi Renaud
Storey County Planning Commission Secretary Date

