




**Official Master Plan
Map of Storey County
Lockwood - Mustang
Sub-Planning Area**

Adopted by Planning Commission
December 2024
Map 1 of 2



Master Plan - Land Use

-  Industrial
-  Resource



The data contained herein has been compiled on a Geographic Information System for the use of Storey County. The data does not represent survey delineation and should not be construed as a replacement for the authoritative source, plat maps, deeds, resurveys, etc. No liability is assumed by Storey County as to the sufficiency or accuracy of the data.

This is to certify that this is the Official Master Plan Map of Storey County

Jill Umbach 12-5-24
 Jill Umbach Date
 Storey County Planning Commission Chairperson

Lyndi Renaud 12-5-24
 Lyndi Renaud Date
 Storey County Planning Commission Secretary

